

# 2018 Bulahdelah Classic Rally

29th July 2018



Photo Credit: D & S Photography

## Round 4 Pipe King AMSAG Southern Cross Rally Series



# SPECTATOR INSTRUCTIONS

The Bulahdelah Classic Rally is based out of the Bulahdelah Bowling Club grounds located on Jackson St Bulahdelah.

This will be the start, finish and service park for the event.

The cars will be departing the Showground from 11:00am. - Food and drink will be available to purchase during the day from the Bulahdelah Bowling Club and various other outlets within the Bulahdelah township.

### Spectator Point 1 & 3

Stages 2 & 5 - Car 1 due 11:40am then 2:45pm

At this spectator point the cars will be approaching towards a Square Left - the corner is a fast approach and exit, crews who know the corner well will be setting the car up early to be able to clip the apex and get good drive out of the corner. Stand behind bunting for your safety

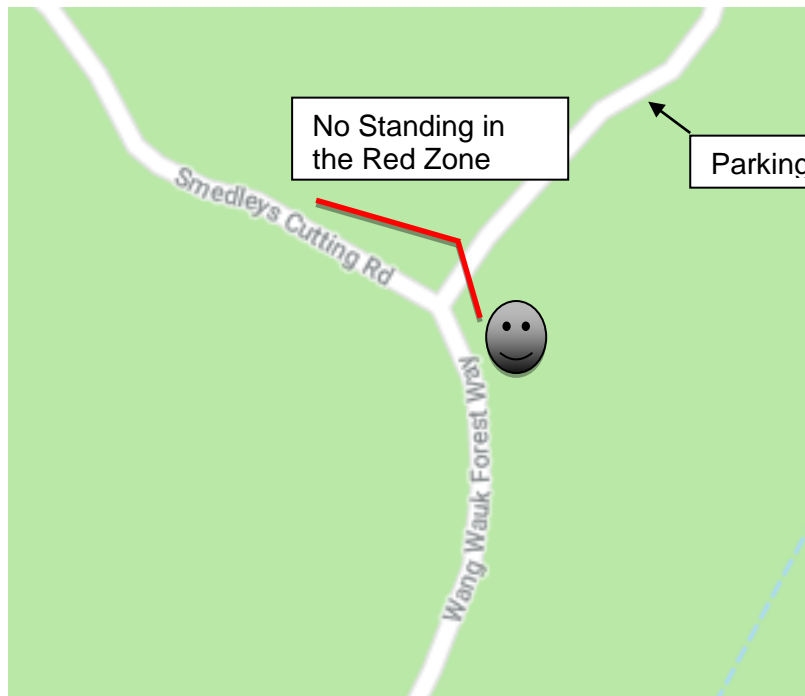
Distance	Instruction
0	From Bulahdelah Bowling Club head East along Jackson St towards Stroud St (start at the side door on Jackson St)
371m	Turn Left onto Stroud St
230m	Turn Right onto Stuart St
270m	Turn Left onto Bulahdelah Way
1km	At the roundabout, take the second exit onto the Pacific Hwy then 500m Merge onto the Highway
28.4km	Turn Left onto Willina Rd
9.1km	Turn Left onto Wang Wauk Forest Way then travel 7.3km to the Spectator Point. Park on side of road. <b>DO NOT BLOCK ROAD</b> follow all Marshalls instructions

Distance: 47.3km

Travel time: 44 mins

Lat: -32.225756,

Lon: 152.245265



**Instructions to Spectator Point 2,4 & 7 from Spectator Point 1 & 3**  
**Stage 3, 6 & 8 - Car 1 due at 12:15pm, 3:20pm & 7:00pm**

Distance	Instruction
0	Turn around and head back towards Willina Rd
7.30km	Turn Right onto Willina Rd
9.10km	Turn Right onto Pacific Highway(Beware of traffic approaching from both directions)
27.10km	Turn Right onto Wootton Way (Beware of oncoming traffic on Pacific Hwy)
2.60km	Turn Left onto Koolonock Rd
10.20km	Park on sides of road <b>DO NOT BLOCK ROAD</b> follow all Marshalls instructions

**Distance:** 16.60km  
**Travel time:** 29 mins

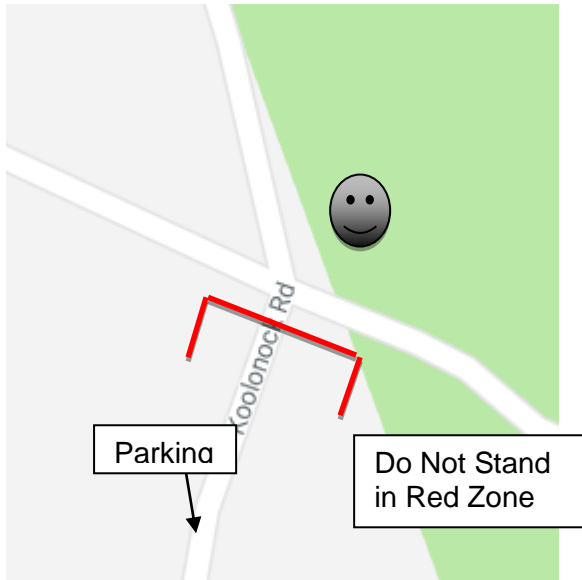
**Spectator Point 2,4 &7**

**Stage 3, 6 & 8 - Car 1 due at 12:15pm, 3:20pm & 7:00pm**

At this point, cars will travel downhill towards the Spectator Point before turning Square Left downhill again.

Distance	Instruction
0	From Bulahdelah Bowling Club head East along Jackson St towards Stroud St (start at the side door on Jackson St)
371m	Turn Left onto Stroud St
230m	Turn Right onto Stuart St
270m	Turn Left onto Bulahdelah Way
1km	At the roundabout, take the second exit onto the Pacific Hwy then 500m Merge onto the Highway
1.30km	Turn Left onto Wootton Way (Old Pacific Hwy)
2.60km	Turn Left onto Koolonock Rd then travel 10.20km to the Spectator Point. Park on side of road. <b>DO NOT BLOCK ROAD</b> follow all Marshalls instructions

**Distance:** 16.50km  
**Travel time:** 29 mins  
**Lat:** -32.298081,  
**Lon:** 152.217995



**Instructions to Spectator Point 5 from Spectator Point 2,4 & 7  
Stage 8 - Car 1 due at 7:00pm**

Distance	Instruction
0	Turn around and head back towards Wootton Way and Turn Right
2.60km	Turn Left onto Pacific Hwy
27.10km	Turn Left onto Willina Rd
9.10km	Continue Straight On past turn off for Spectator Point 1 & 3 (Wang Wauk Forest Way)
3.40km	Turn Left onto Manning Hill Rd, then travel 7.80km to the Spectator Point. Park on sides of road <b>DO NOT BLOCK ROAD</b> follow all Marshalls instructions

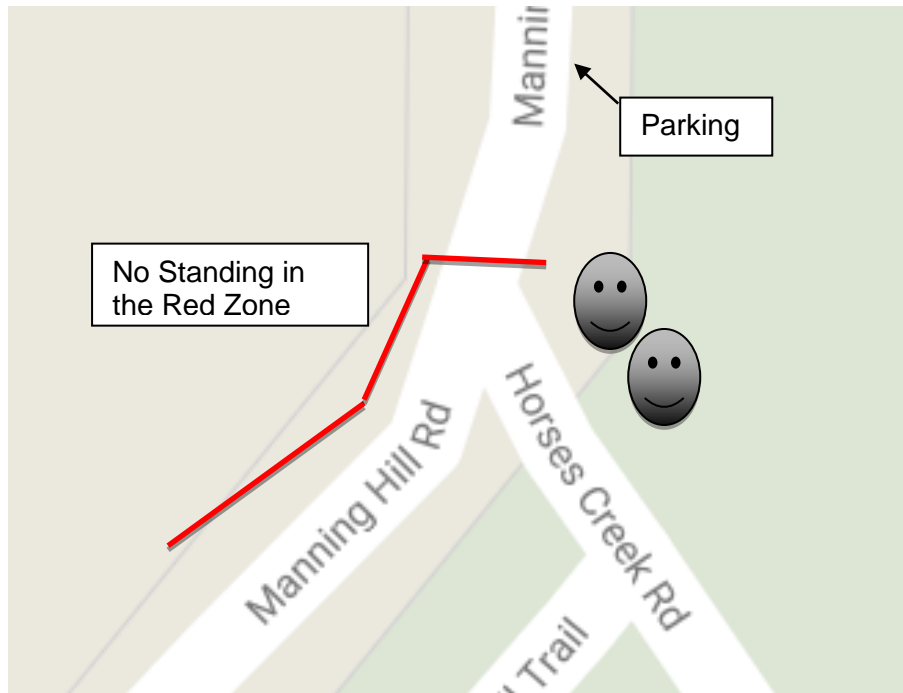
**Distance:** 58.90km  
**Travel time:** 61 mins

**Spectator Point 5  
Stage 8 - Car 1 due at 7:00pm**

At this spectator point the cars will be travelling towards a 90 degree TURN LEFT on a Crest before driving along a twisting road that will be visible from the spectator point for some time.

Distance	Instruction
0	Follow Instructions to Spectator Point 1 & 3
	From last instruction, Continue straight past Wang Wauk Forest Way (Do not Turn Left)
3.40km	Turn Left onto Manning Hill Rd, then travel 7.80km to the Spectator Point. Park on sides of road <b>DO NOT BLOCK ROAD</b> follow all Marshalls instructions

**Distance:** 51km  
**Travel time:** 44 mins  
**Lat:** -32.227753,  
**Lon:** 152.204543



**Instructions to Spectator Point 6 from Spectator Point 2,4 & 7  
Stage 8 - Car 1 due at 7:00pm**

Distance	Instruction
0	Turn around and head back towards Wootton Way and Turn Right
2.60km	Turn Right onto Pacific Hwy (Beware of Oncoming traffic)
1.30km	Take the Exit off the Pacific Hwy to Bulahdelah then at the roundabout Exit onto Lee St
1.00km	Turn Right onto Markwell Rd then follow from Instruction 3 below

**Distance:** 38.30km  
**Travel time:** 51 mins

## Spectator Point 6

Stage 8 - Car 1 due at 7:00pm

At this spectator point the cars will be travelling downhill towards the Spectator Point before making a Hairpin Turn Left uphill.

Distance	Instruction
0	From Bulahdelah Bowling Club head East along Jackson St towards Stroud St (start at the side door on Jackson St)
371m	Turn Left onto Stroud St
850m	Continue Straight onto Markwell Rd
16.60km	Continue onto Upper Myall Rd
4.60km	Turn Right onto Manning Hill Rd, then travel 1.50km to the Spectator Point. Park on sides of road <b>DO NOT BLOCK ROAD</b> follow all Marshalls instructions

**Distance:** 24km

**Travel time:** 25 mins

**Lat:** -32.237238,

**Lon:** 152.183828

